
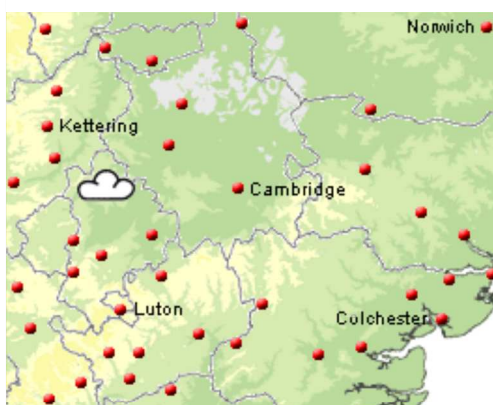


Bedford: forecast weather

Weather	Wind	Temperature	UV	
Latest/recent		Forecast		
				
Fri	Sat	Sun	Mon	Tue
1200 on Fri 30 Jan				
				
Updated: 0654 on Fri 30 Jan 2009				
<input checked="" type="checkbox"/> Terrain <input checked="" type="checkbox"/> Boundaries <input type="checkbox"/> Motorways <input type="checkbox"/> Primary routes				
Bedford site information: Latitude: 52.225; Longitude: -0.464 Nearest observation site: <u>Bedford</u> (1.6 km)				
REGION East of England				
LOCATION Bedford				
POSTCODE Enter valid postcode				

Digital Map Data:

© Collins Bartholomew Ltd (2006)

Postcode information:

© Royal Mail Group PLC (2006)

Weather warnings

Severe weather warnings have been issued for East of England



Click on a map to see all warnings issued for East of England.

Five-day forecast: Bedford

Date	Time	Weather	Temp	Wind			Visibility
				Dir	Speed	Gust	
Fri 30 Jan	1200		4°C	SE	14 mph	25 mph	Moderate
	1500		5°C	ESE	13 mph		Moderate
	1800		2°C	ESE	14 mph	25 mph	Moderate
	2100		2°C	ESE	13 mph	25 mph	Moderate
	0000		1°C	ESE	13 mph	24 mph	Moderate
Sat 31 Jan	0300		1°C	ESE	13 mph	24 mph	Moderate
	0600		0°C	E	13 mph	24 mph	Moderate
	0900		2°C	ESE	15 mph	26 mph	Very Good
	1200		5°C	ESE	17 mph	33 mph	Very Good
	1500		5°C	ESE	16 mph	34 mph	Very Good
	1800		1°C	E	16 mph	30 mph	Very Good
	Night		-1°C	E	14 mph	25 mph	Moderate
Sun 1 Feb	Day		0°C	ENE	18 mph	34 mph	Very Good
Mon 2 Feb	Night		-3°C	NNE	13 mph	27 mph	Very Good
Mon 2 Feb	Day		0°C	N	13 mph	25 mph	Very Good
Mon 2 Feb	Night		-2°C	NW	10 mph	21 mph	Very Poor
Tue 3 Feb	Day		2°C	WSW	15 mph		Very Poor
Tue 3 Feb	Night		-2°C	SW	12 mph		Good

Last updated: 1001 on Fri 30 Jan 2009

Derby: forecast weather

Weather	Wind	Temperature	UV	
Latest/recent		Forecast		
				
Fri	Sat	Sun	Mon	Tue
1200 on Fri 30 Jan				
				
Updated: 0654 on Fri 30 Jan 2009				
<input checked="" type="checkbox"/> Terrain <input checked="" type="checkbox"/> Boundaries <input type="checkbox"/> Motorways <input type="checkbox"/> Primary routes				
Derby site information: Latitude: 52.9201; Longitude: -1.4777 Nearest observation site: Nottingham Watnall (17.7 km)				
REGION East Midlands				
LOCATION Derby				
POSTCODE Enter valid postcode				

Digital Map Data:

© Collins Bartholomew Ltd (2006)

Postcode information:

© Royal Mail Group PLC (2006)



















Weather warnings

Severe weather warnings have been issued for East Midlands



Click on a map to see all warnings issued for East Midlands.

Five-day forecast: Derby

Date	Time	Weather	Temp	Wind			Visibility
				Dir	Speed	Gust	
Fri 30 Jan	1200		4°C	SE	12 mph	24 mph	Moderate
	1500		5°C	ESE	10 mph	23 mph	Moderate
	1800		3°C	ESE	12 mph		Moderate
	2100		2°C	ESE	12 mph	23 mph	Moderate
Sat 31 Jan	0000		2°C	ESE	12 mph		Moderate
	0300		1°C	E	12 mph		Moderate
	0600		0°C	E	12 mph		Moderate
	0900		2°C	ESE	15 mph		Very Good
	1200		5°C	ESE	16 mph	28 mph	Very Good
	1500		5°C	ESE	16 mph	31 mph	Very Good
	1800		2°C	ESE	15 mph	29 mph	Very Good
Sun 1 Feb	Night		-1°C	E	14 mph	26 mph	Moderate
	Day		1°C	E	16 mph	32 mph	Very Good
	Night		-2°C	NNE	10 mph	23 mph	Very Good
Mon 2 Feb	Day		1°C	N	13 mph	25 mph	Very Good
	Night		-2°C	NW	10 mph	25 mph	Very Poor
Tue 3 Feb	Day		2°C	W	15 mph		Very Poor
	Night		-1°C	WSW	12 mph		Good

Last updated: 1001 on Fri 30 Jan 2009